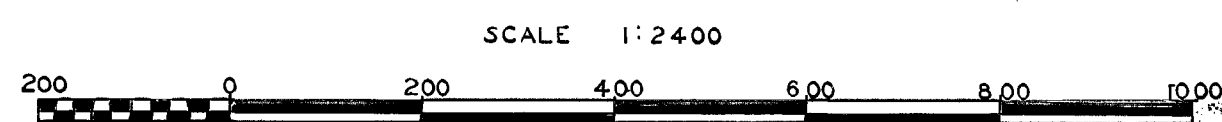
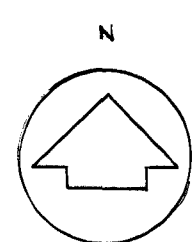


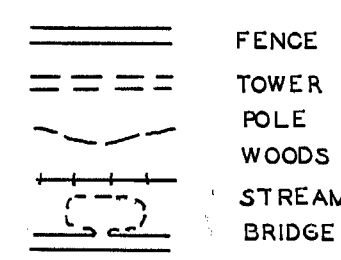


INDEX TO SHEETS

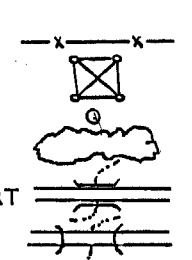
	23	



PAVED ROAD
UNPAVED ROAD
TRAIL
RAILROAD
PARKING AREA



FENCE
TOWER
POLE
WOODS
STREAM & CULVERT
BRIDGE



LAKE OR POND
LAND LOT LINE
CITY LIMITS



MARIETTA GEORGIA URBAN AREA
MARIETTA PLANNING BOARD
— ENG. DEPT. —