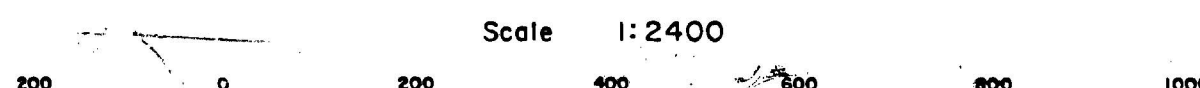
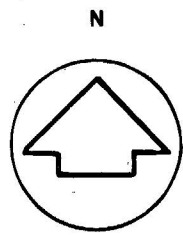


PREPARED BY ADLEY ASSOCIATES, PLANNING CONSULTANTS, ATLANTA, GEORGIA, UNDER CONTRACT WITH THE GEORGIA DEPARTMENT OF INDUSTRY AND TRADE FOR THE MARIETTA PLANNING BOARD. THE PREPARATION OF THIS MAP WAS FINANCIALLY AIDED THROUGH A FEDERAL GRANT FROM THE URBAN RENEWAL ADMINISTRATION OF THE HOUSING AND HOME FINANCE AGENCY, UNDER THE URBAN PLANNING ASSISTANCE PROGRAM AUTHORIZED BY SECTION 701 OF THE HOUSING ACT OF 1954, AS AMENDED.


PHOTOGRAMMETRIC COMPILATIONS BY THOMAS M. LOWE JR. & ASSOCIATES, INC., CONSULTING ENGINEERS, ATLANTA, GEORGIA, FROM AERIAL PHOTOGRAPHY DATED MARCH, 1963.

INDEX TO SHEETS	
13	13A
18	18A




THE 1000 FOOT GRID SHOWN IS BASED ON THE GEORGIA PLANE COORDINATE SYSTEM
CONTOUR INTERVAL-5 FEET
DATUM: MEAN SEA LEVEL

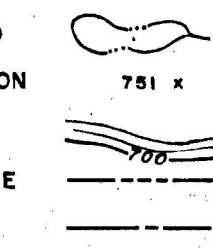
PAVED ROAD
UNPAVED ROAD
TRAIL
RAILROAD
PARKING AREA



FENCE
TOWER
POLE
WOODS
STREAM & CULVERT
BRIDGE



LAKE OR POND
SPOT ELEVATION
CONTOURS
LAND LOT LINE
CITY LIMITS



MARIETTA, GEORGIA URBAN AREA
MARIETTA PLANNING BOARD