


- CADASTRAL -

16-0805


Plot Date: March 31, 2004


Revision Date:





City of Marietta
Geographic Information Systems
205 Lawrence Street
Marietta, Georgia 30060


LEGEND:


 Parcel Lines


 Lot Lines


 City Limit Lines

 ROW Lines

 School Exempt

 County Parcel

 Parcels Outside Landlot

 Undefined Parcels

25

13

360

- Parcel No.

- Lot/Suite No.

- Address

DISCLAIMER NOTE: This map is prepared for the inventory of real property found within this jurisdiction and is compiled from aerial photography, recorded deeds, plats, and other imagery, data and public records. Users of this map are hereby notified that the aforementioned primary public information sources should be consulted for verification of the information contained on this map. This jurisdiction, and the mapping companies involved in preparing it, assume no legal responsibilities for the information contained on this map.

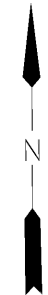
Coordinate System based on Georgia State Plane System.
West Zone - NAD83

TILES:


16-0780

16-080416-080516-0806

16-0852



SCALE= 1:100



City of Marietta, Georgia
- GIS Department -
205 Lawrence Street - Marietta, Georgia - 30060