


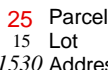








# TAX MAP

## 16-1224

Plot Date: Jun 22, 2005

### Legend

 Parcel Lines	 Parcels Inside Landlot
 Creek Parcel Lines	 Parcel 15 Lot 1530 Address
 City Limit Lines	 Parcels Outside Landlot
 ROW Lines	 Cobb County Parcels
 School Tax Exempt	 Unidentified Parcels

### Reference Area:

	16-1153	16-1154
20-0323	16-1224	16-1223
20-0324	16-1225	16-1226



100

Feet

DISCLAIMER NOTE: This map is prepared for the inventory of real property found within this jurisdiction and is compiled from aerial photography, recorded deeds, plats, and other imagery, data and public records. Users of this map are hereby notified that the aforementioned primary public information sources should be consulted for verification of the information contained on this map. This jurisdiction, and the mapping companies involved in preparing it, assume no legal responsibilities for the information contained on this map.

Coordinate System based on Georgia State Plane System.  
West Zone - NAD83



GIS Department  
205 Lawrence Street - Marietta, Georgia 30060

[www.mariettaga.gov](http://www.mariettaga.gov)

