



TAX MAP


16-0805


Plot Date: Aug 15, 2005


Legend


 Parcel Lines


 Creek Parcel Lines


 City Limit Lines


 ROW Lines


 School Tax Exempt


 Parcels Inside Landlot


 Parcels Outside Landlot


 Cobb County Parcels


 Unidentified Parcels


 25 Parcel

 15 Lot

 1530 Address

 Parcels Outside Landlot

 Cobb County Parcels

 Unidentified Parcels

Reference Area:

16-0781	16-0780	16-0779
16-0804	16-0805	16-0806
16-0853	16-0852	16-0851

DISCLAIMER NOTE: This map is prepared for the inventory of real property found within this jurisdiction and is compiled from aerial photography, recorded deeds, plats, and other imagery, data and public records. Users of this map are hereby notified that the aforementioned primary public information sources should be consulted for verification of the information contained on this map. This jurisdiction, and the mapping companies involved in preparing it, assume no legal responsibilities for the information contained on this map.

Coordinate System based on Georgia State Plane System.
West Zone - NAD83

GIS Department
205 Lawrence Street - Marietta, Georgia 30060

www.mariettaga.gov