



# TAX MAP


## 16-1072


Plot Date: Oct 07, 2005


**Legend**


 Parcel Lines


 Creek Parcel Lines


 City Limit Lines


 ROW Lines

 School Tax Exempt

 Parcels Inside Landlot

 Parcels Outside Landlot

 Cobb County Parcels

 Unidentified Parcels


25 Parcel

15 Lot

1530 Address

Reference Area:

16-1016	16-1017	16-1018
16-1073	16-1072	16-1071
16-1088	16-1089	16-1090



DISCLAIMER NOTE: This map is prepared for the inventory of real property found within this jurisdiction and is compiled from aerial photography, recorded deeds, plats, and other imagery, data and public records. Users of this map are hereby notified that the aforementioned primary public information sources should be consulted for verification of the information contained on this map. This jurisdiction, and the mapping companies involved in preparing it, assume no legal responsibilities for the information contained on this map.

Coordinate System based on Georgia State Plane System.  
West Zone - NAD83



GIS Department  
205 Lawrence Street - Marietta, Georgia 30060

[www.mariettaga.gov](http://www.mariettaga.gov)

