



TAX MAP


16-1079


Plot Date: Aug 15, 2005


Legend


 Parcel Lines


 Creek Parcel Lines


 City Limit Lines


 ROW Lines


 School Tax Exempt


 Parcels Inside Landlot


 Parcels Outside Landlot


 Cobb County Parcels


 Unidentified Parcels


 Parcel

 Lot

 Address

 Parcels Outside Landlot

 Cobb County Parcels

 Unidentified Parcels

Reference Area:

16-1009	16-1010	16-1011
16-1080	16-1079	16-1078
16-1081	16-1082	16-1083

DISCLAIMER NOTE: This map is prepared for the inventory of real property found within this jurisdiction and is compiled from aerial photography, recorded deeds, plats, and other imagery, data and public records. Users of this map are hereby notified that the aforementioned primary public information sources should be consulted for verification of the information contained on this map. This jurisdiction, and the mapping companies involved in preparing it, assume no legal responsibilities for the information contained on this map.

Coordinate System based on Georgia State Plane System.
West Zone - NAD83

GIS Department
205 Lawrence Street - Marietta, Georgia 30060

www.mariettaga.gov

The map displays a grid of land parcels, each identified by a red number. The parcels are situated around several streets: Saint Catherines Court, North Saint Marys Lane, Heyward Circle, and Loring Court. The map also shows city limit lines (dashed green), creek parcel lines (blue), and school tax exempt areas (red outlines). The parcels are color-coded: light blue for parcels outside the landlot, yellow for Cobb County parcels, and grey for unidentified parcels. The map includes a scale bar and a north arrow.