




TAX MAP 17-0796


Plot Date: Nov 17, 2005


Legend


 Parcel Lines


 Creek Parcel Lines


 City Limit Lines


 ROW Lines

 School Tax Exempt

 Parcels Inside Landlot

 Parcels Outside Landlot


 Cobb County Parcels


 Unidentified Parcels


25 Parcel

15 Lot

1530 Address

 Parcels Outside Landlot

 Cobb County Parcels

 Unidentified Parcels

Reference Area:

17-0790	17-0795	17-0861
17-0789	17-0796	17-0860
17-0788	17-0797	17-0859

DISCLAIMER NOTE: This map is prepared for the inventory of real property found within this jurisdiction and is compiled from aerial photography, recorded deeds, plats, and other imagery, data and public records. Users of this map are hereby notified that the aforementioned primary public information sources should be consulted for verification of the information contained on this map. This jurisdiction, and the mapping companies involved in preparing it, assume no legal responsibilities for the information contained on this map.

Coordinate System based on Georgia State Plane System.
West Zone - NAD83

GIS Department
205 Lawrence Street - Marietta, Georgia 30060

www.mariettaga.gov