


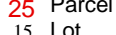

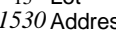








TAX MAP

16-1163

Plot Date: January 27, 2006

Legend	
 Parcel Lines	 Parcels Inside Landlot
 Creek Parcel Lines	 25 Parcel
 City Limit Lines	 15 Lot
 ROW Lines	 1530 Address
 School Tax Exempt	 Parcels Outside Landlot
	 Cobb County Parcels
	 Unidentified Parcels

Reference Area:

16-1143	16-1142	16-1141
16-1162	16-1163	16-1164
16-1215	16-1214	16-1213



1 = 100 Feet

DISCLAIMER NOTE: This map is prepared for the inventory of real property found within this jurisdiction and is compiled from aerial photography, recorded deeds, plats, and other imagery, data and public records. Users of this map are hereby notified that the aforementioned primary public information sources should be consulted for verification of the information contained on this map. This jurisdiction, and the mapping companies involved in preparing it, assume no legal responsibilities for the information contained on this map.

Coordinate System based on Georgia State Plane System.
West Zone - NAD83



GIS Department

205 Lawrence Street - Marietta, Georgia 30060

www.mariettaga.gov

