











TAX MAP

17-0432

Plot Date: July 1, 2008

Legend	
 Parcel Lines	 Parcels Inside Landlot
 Creek Parcel Lines	 Parcel 25 15 Lot 1530 Address
 City Limit Lines	 Parcels Outside Landlot
 ROW Lines	 Cobb County Parcels
 School Tax Exempt	 Unidentified Parcels

Reference Area:

16-1286	16-1285	16-1284
17-0361	17-0432	17-0433
17-0362	17-0431	17-0434



1 = 100 Feet



DISCLAIMER NOTE: This map is prepared for the inventory of real property found within this jurisdiction and is compiled from aerial photography, recorded deeds, plats, and other imagery, data and public records. Users of this map are hereby notified that the aforementioned primary public information sources should be consulted for verification of the information contained on this map. This jurisdiction, and the mapping companies involved in preparing it, assume no legal responsibilities for the information contained on this map.

Coordinate System based on Georgia State Plane System.
West Zone - NAD83



GIS Department
205 Lawrence Street - Marietta, Georgia 30060
www.mariettaga.gov

