










Plot Date: October 12, 2007

 Parcel Lines
  Parcels Inside Landlot
 25 Parcel
 15 Lot
 1530 Address

 Creek Parcel Lines

 City Limit Lines
  Parcels Outside Landlot

 ROW Lines
  Cobb County Parcels

 School Tax Exempt
  Unidentified Parcels

16-0946	16-0947	16-0948
16-0999	16-0998	16-0997
16-1018	16-1019	16-1020

A 3x3 grid of numbers. The center cell, containing '16-0998', is highlighted with a thick blue square border.

§
1 = 100 Feet

DISCLAIMER NOTE: This map is prepared for the inventory of real property found within this jurisdiction and is compiled from aerial photography, recorded deeds, plats, and other imagery, data and public records. Users of this map are hereby notified that the aforementioned primary public information sources should be consulted for verification of the information contained on this map. This jurisdiction, and the mapping companies involved in preparing it, assume no legal responsibilities for the information contained on this map.

Coordinate System based on Georgia State Plane System.
West Zone - NAD83



GIS Department

205 Lawrence Street - Marietta, Georgia 30060
www.mariettaga.gov