



TAX MAP


16-0926


Plot Date: February 19, 2008


Legend


 Parcel Lines


 Creek Parcel Lines


 City Limit Lines


 ROW Lines


 School Tax Exempt


 Parcels Inside Landlot


 Parcel

 Lot

 Address


 Parcels Outside Landlot

 Cobb County Parcels


 Unidentified Parcels

Reference Area:

| | | |
|---------|---------|---------|
| 16-0874 | 16-0875 | 16-0876 |
| 16-0927 | 16-0926 | 16-0925 |
| 16-0946 | 16-0947 | 16-0948 |



1 = 100 Feet



DISCLAIMER NOTE: This map is prepared for the inventory of real property found within this jurisdiction and is compiled from aerial photography, recorded deeds, plats, and other imagery, data and public records. Users of this map are hereby notified that the aforementioned primary public information sources should be consulted for verification of the information contained on this map. This jurisdiction, and the mapping companies involved in preparing it, assume no legal responsibilities for the information contained on this map.

Coordinate System based on Georgia State Plane System.
West Zone - NAD83

GIS Department

205 Lawrence Street - Marietta, Georgia 30060
www.mariettaga.gov

The main map displays a grid of land parcels. Key roads include COBB INDUSTRIAL DRIVE, COBB INDUSTRIAL WAY, OWENBY DRIVE, and L & N RAILROAD. Parcels are color-coded: white for parcels inside landlot 25, cyan for parcels outside landlot 25, and yellow for Cobb County parcels. Lot numbers are printed on many parcels, such as 75, 74, 43, 42, 41, 44, 46, 6, 4, 3, 39, 37, 38, 34, 33, 40, 11, and 47. A red line indicates the school tax exempt boundary. A scale bar and north arrow are located in the bottom right corner of the map area.