











# TAX MAP

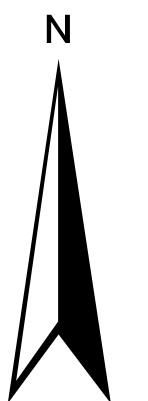
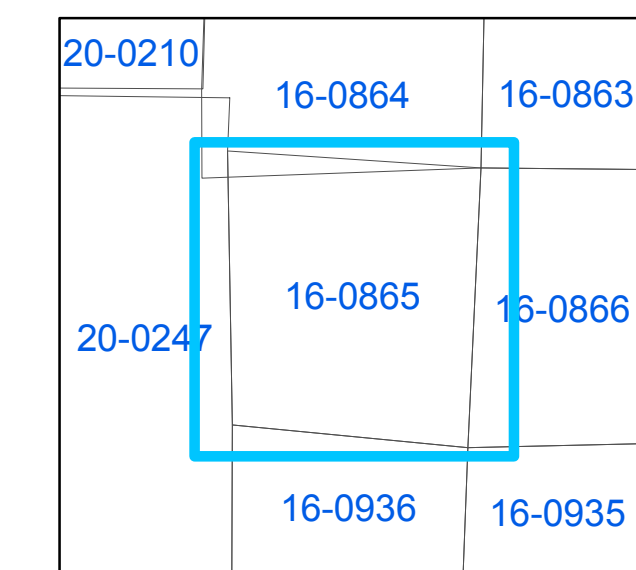
## 16-0865

Plot Date: November 11, 2008

### Legend

	Parcel Lines		Parcels Inside Landlot
	Creek Parcel Lines		25 Parcel
	City Limit Lines		15 Lot
	ROW Lines		1530 Address
	School Tax Exempt		Parcels Outside Landlot
			Cobb County Parcels
			Unidentified Parcels

Reference Area:



1 = 100 Feet

DISCLAIMER NOTE: This map is prepared for the inventory of real property found within this jurisdiction and is compiled from aerial photography, recorded deeds, plats, and other imagery, data and public records. Users of this map are hereby notified that the aforementioned primary public information sources should be consulted for verification of the information contained on this map. This jurisdiction, and the mapping companies involved in preparing it, assume no legal responsibilities for the information contained on this map.

Coordinate System based on Georgia State Plane System.  
West Zone - NAD83



GIS Department

205 Lawrence Street - Marietta, Georgia 30060

[www.marietta.gov](http://www.marietta.gov)