










TAX MAP

17-0852

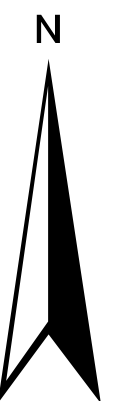
Plot Date: December 8, 2008

Legend

	Parcel Lines		Parcels Inside Landlot
	Creek Parcel Lines		25 Parcel 15 Lot 1530 Address
	City Limit Lines		Parcels Outside Landlot
	ROW Lines		Cobb County Parcels
	School Tax Exempt		Unidentified Parcels

Reference Area:

17-0803	17-0853	17-0874
17-0804	17-0852	17-0875
17-0805	17-0851	17-0876



1 = 100 Feet

DISCLAIMER NOTE: This map is prepared for the inventory of real property found within this jurisdiction and is compiled from aerial photography, recorded deeds, plats, and other imagery, data and public records. Users of this map are hereby notified that the aforementioned primary public information sources should be consulted for verification of the information contained on this map. This jurisdiction, and the mapping companies involved in preparing it, assume no legal responsibilities for the information contained on this map.

Coordinate System based on Georgia State Plane System.
West Zone - NAD83



GIS Department

205 Lawrence Street - Marietta, Georgia 30060

www.marietta.gov