













# TAX MAP

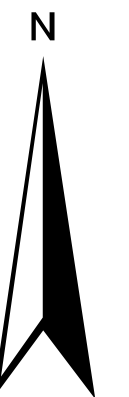
## 17-0214

Plot Date: January 27, 2009


Legend	
 Parcel Lines	 Parcels Inside Landlot
 Creek Parcel Lines	 25 Parcel
 City Limit Lines	 15 Lot
 ROW Lines	 1530 Address
 School Tax Exempt	 Parcels Outside Landlot
	 Cobb County Parcels
	 Unidentified Parcels

Reference Area:

17-0146	17-0215	17-0218
17-0147	17-0214	17-0219
17-0148	17-0213	17-0220



1 = 100 Feet



DISCLAIMER NOTE: This map is prepared for the inventory of real property found within this jurisdiction and is compiled from aerial photography, recorded deeds, plats, and other imagery, data and public records. Users of this map are hereby notified that the aforementioned primary public information sources should be consulted for verification of the information contained on this map. This jurisdiction, and the mapping companies involved in preparing it, assume no legal responsibilities for the information contained on this map.

Coordinate System based on Georgia State Plane System.  
West Zone - NAD83



GIS Department  
205 Lawrence Street - Marietta, Georgia 30060  
[www.mariettaga.gov](http://www.mariettaga.gov)

