

CADASTRAL

16-0779

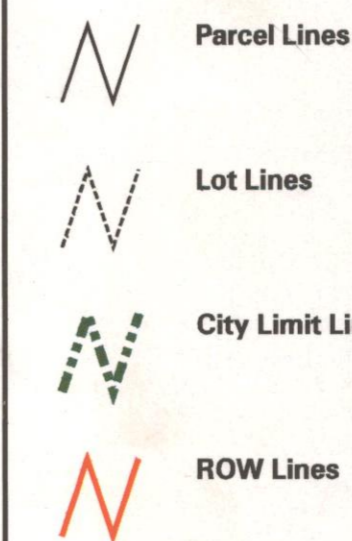
Plot Date: July 06, 1998

Revision Date:

City of Marietta



LEGEND:



- County Parcel
- Parcels Outside Landlot
- Undefined Parcels

25 - Parcel No.
13 - Lot No.
360 - Address

DISCLAIMER NOTE: This map is prepared for the inventory of real property found within this jurisdiction and is compiled from aerial photography, recorded deeds, plats, and other imagery, data and public records. Users of this map are hereby notified that the aforementioned primary public information sources should be consulted for verification of the information contained on this map. This jurisdiction, and the mapping companies involved in preparing it, assume no legal responsibilities for the information contained on this map.


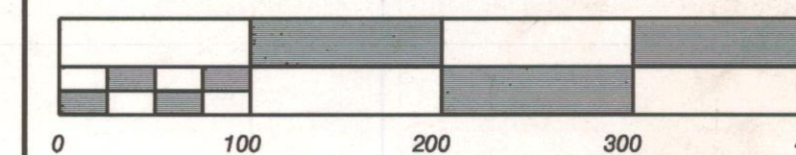
Coordinate System based on Georgia State Plane System.
West Zone - NAD83

TILES:

185450
190450

16-0734
16-0780 16-0779 16-0778
16-0806

SCALE 1"=100'



City of Marietta, Georgia
- GIS Department -

205 Lawrence Street - Marietta, Georgia - 30060

