


- CADASTRAL -

16-1002

Plot Date: August 05, 1998
Revision Date:



LEGEND:

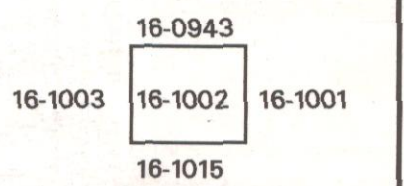
- County Parcel
- Parcel Lines
- Parcels Outside Landlot
- Lot Lines
- City Limit Lines
- Undefined Parcels
- ROW Lines

25	- Parcel No.
13	- Lot No.
360	- Address

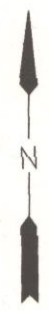
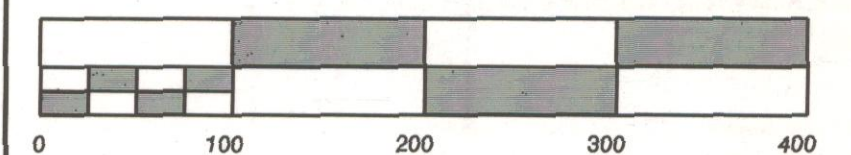
DISCLAIMER NOTE: This map is prepared for the inventory of real property found within this jurisdiction and is compiled from aerial photography, recorded deeds, plats, and other imagery, data and public records. Users of this map are hereby notified that the aforementioned primary public information sources should be consulted for verification of the information contained on this map. This jurisdiction, and the mapping companies involved in preparing it, assume no legal responsibilities for the information contained on this map.

Coordinate System based on Georgia State Plane System.
West Zone - NAD83

TILES:
175445
180445



SCALE 1"=100'



City of Marietta, Georgia
- GIS Department -

205 Lawrence Street - Marietta, Georgia - 30060

