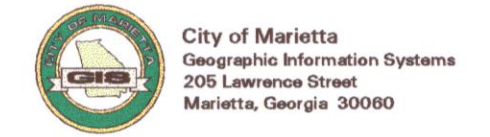


- CADASTRAL -

16-1015

Plot Date: March 23, 2001
Revision Date:



LEGEND:

- County Parcel
- Parcels Outside Landlot
- Undefined Parcels
- Parcel Lines
- Lot Lines
- City Limit Lines
- ROW Lines

25 - Parcel No.
13 - Lot No.
360 - Address

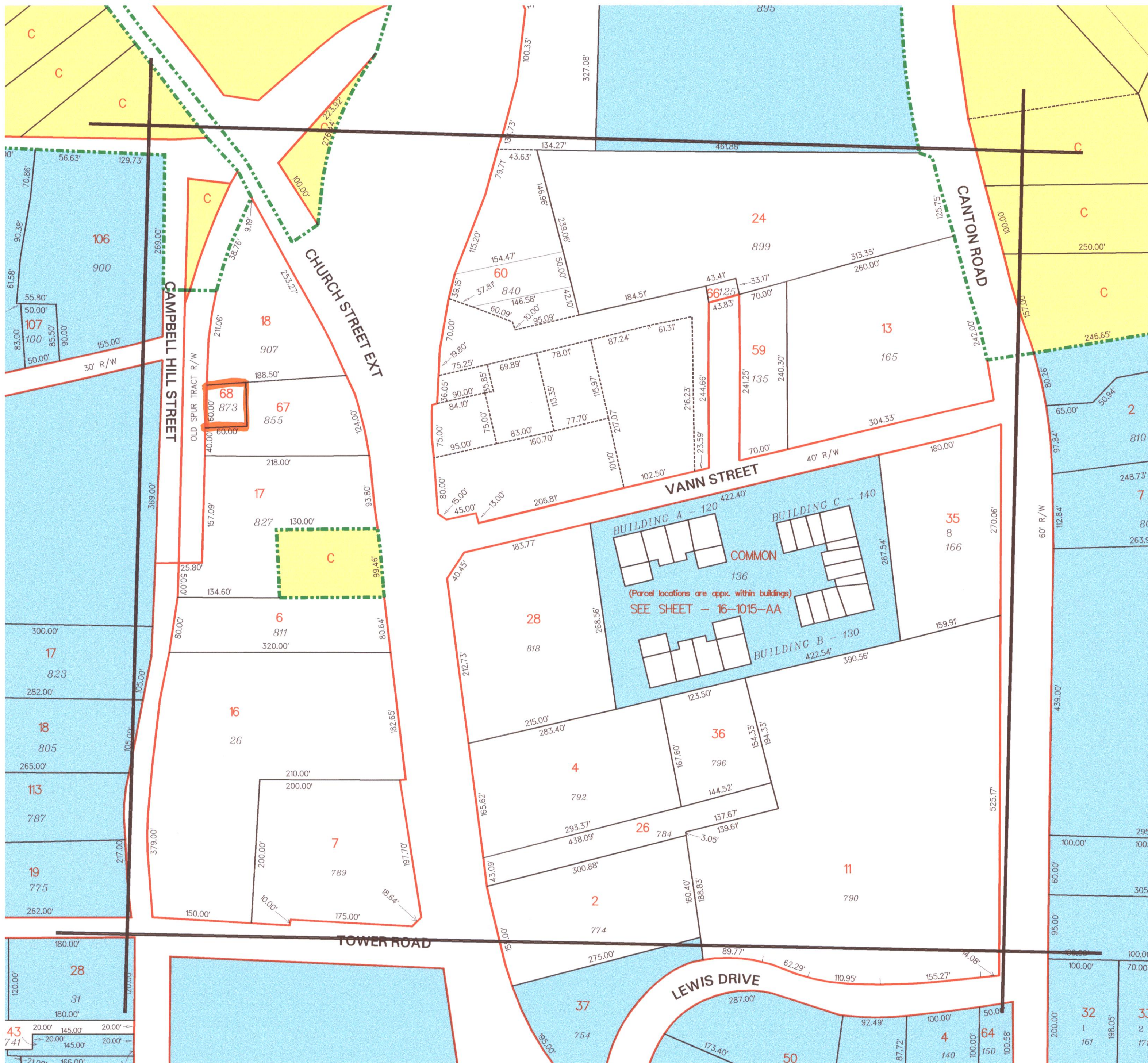
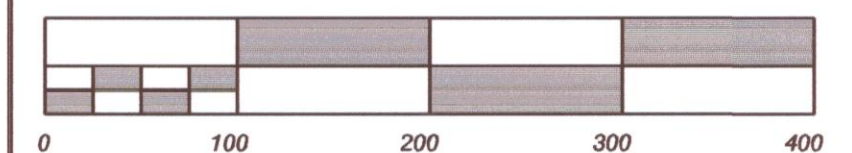
DISCLAIMER NOTE: This map is prepared for the inventory of real property found within this jurisdiction and is compiled from aerial photography, recorded deeds, plats, and other imagery, data and public records. Users of this map are hereby notified that the aforementioned primary public information sources should be consulted for verification of the information contained on this map. This jurisdiction, and the mapping companies involved in preparing it, assume no legal responsibilities for the information contained on this map.

Coordinate System based on Georgia State Plane System.
West Zone - NAD83

TILES:

175445	175440	16-1014	16-1002	16-1015	16-1016
180445	180440			16-1074	

SCALE 1"=100'



City of Marietta, Georgia
- GIS Department -

205 Lawrence Street - Marietta, Georgia - 30060