







TAX MAP

16-1073

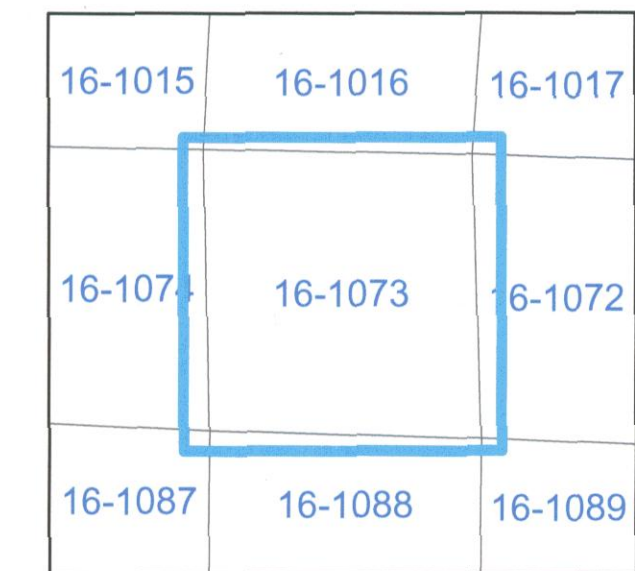
Plot Date: August 14, 2009

Legend

- Parcel Lines  Parcels Inside Landlot
- Parcel Lines  Parcel 25 Lot 15 Address 1530
- Parcel Lines  Parcels Outside Landlot
- Parcel Lines  Cobb County Parcels
- Parcel Lines  School Tax Exempt
- Parcel Lines  Unidentified Parcels

↑
16-1073-73
Parcel line
corrected

Reference Area:



1 = 100 Feet

DISCLAIMER NOTE: This map is prepared for the inventory of real property found within this jurisdiction and is compiled from aerial photography, recorded deeds, plats, and other imagery, data and public records. Users of this map are hereby notified that the aforementioned primary public information sources should be consulted for verification of the information contained on this map. This jurisdiction, and the mapping companies involved in preparing it, assume no legal responsibilities for the information contained on this map.

Coordinate System based on Georgia State Plane System.
West Zone - NAD83



CITY OF
Marietta
GEORGIA

GIS Department
205 Lawrence Street - Marietta, Georgia 30060
www.marietta.gov

