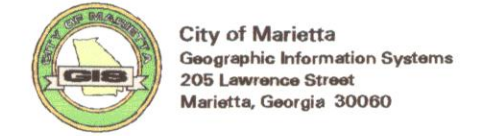


- **CADASTRAL** -

16-1081

Plot Date: February 19, 2003
Revision Date:



LEGEND:

- Parcel Lines
- Lot Lines
- City Limit Lines
- County Parcel
- Parcels Outside Landlot
- Undefined Parcels

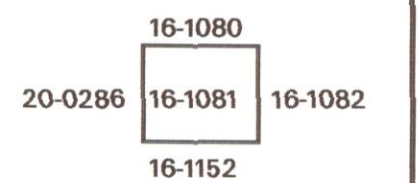
- 25 - Parcel No.
- 13 - Lot/Suite No.
- 360 - Address

*Void 16-1081-21
Combine with
16-1081*

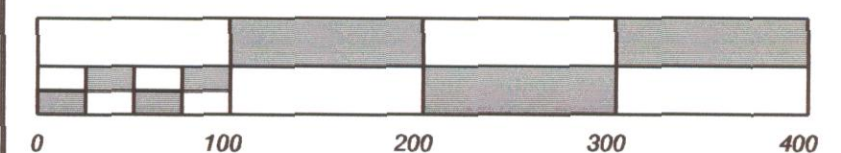
Inventory of real property compiled from aerial photography, data and other sources should be consulted on this map. This information contained on this map is for informational purposes only.

County: West Zone
State Plane System.

TILES:



SCALE 1"=100'



City of Marietta, Georgia
- GIS Department -

205 Lawrence Street - Marietta, Georgia - 30060

