









- CADASTRAL -

16-1163

Plot Date: July 07, 1998
Revision Date:



LEGEND:

-  Parcel Lines
-  Lot Lines
-  City Limit Lines
-  ROW Lines
-  County Parcel
-  Parcels Outside Landlot
-  Undefined Parcels

25 - Parcel No.
13 - Lot No.
360 - Address

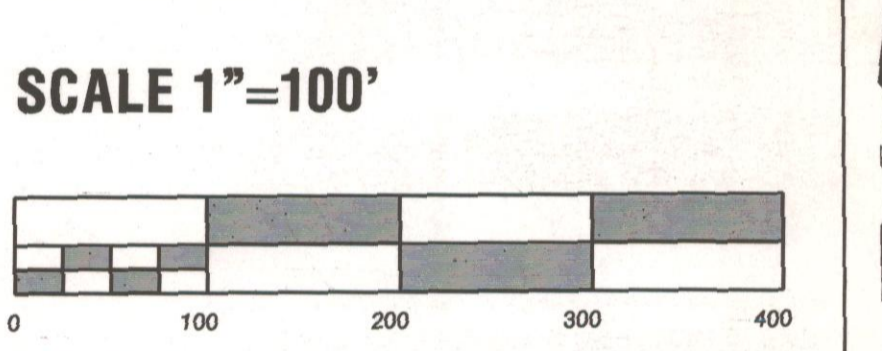

DISCLAIMER NOTE: This map is prepared for the inventory of real property found within this jurisdiction and is compiled from aerial photography, recorded deeds, plats, and other imagery, data and public records. Users of this map are hereby notified that the aforementioned primary public information sources should be consulted for verification of the information contained on this map. This jurisdiction, and the mapping companies involved in preparing it, assume no legal responsibilities for the information contained on this map.

Coordinate System based on Georgia State Plane System.
West Zone - NAD83

TILES:

185440	180435	16-1162	16-1142	16-1163	16-1164
185435				16-1214	

SCALE 1"=100'

City of Marietta, Georgia
- GIS Department -
205 Laurence Street - Marietta, Georgia - 30060