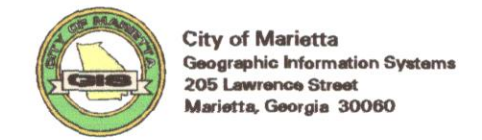


- CADASTRAL -

# 16-1167

Plot Date: September 05, 2002  
Revision Date:

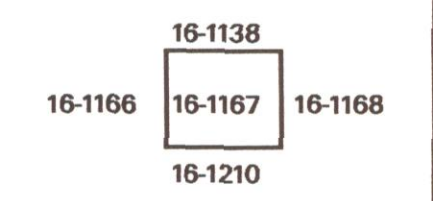


**LEGEND:**


- Parcel Lines
  - Lot Lines
  - City Limit Lines
  - ROW Lines
  - School Exempt
  - County Parcel
  - Parcels Outside Landlot
  - Undefined Parcels
- |     |                 |
|-----|-----------------|
| 25  | - Parcel No.    |
| 13  | - Lot/Suite No. |
| 360 | - Address       |

OTE: This map is prepared for the inventory of real within this jurisdiction and is compiled from serial corded deeds, plats, and other imagery, data and Users of this map are hereby notified that the primary public information sources should be consulted if the information contained on this map. This the mapping companies involved in preparing it, responsibilities for the information contained on

in based on Georgia State Plane System.  
183



SCALE 1"=100'



City of Marietta, Georgia  
- GIS Department -

205 Lawrence Street - Marietta, Georgia - 30060

*Split*  
 16-1167-1  
 Split into  
 16-1167-14  
 ←

