











- CADASTRAL -

16-1224

Plot Date: June 17, 1997
Revision Date:



LEGEND:

-  County Parcel
-  Parcel Lines
-  Parcels Outside Landlot
-  Lot Lines
-  Undefined Parcels
-  City Limit Lines
-  ROW Lines

25 - Parcel No.
 13 - Lot No.
 360 - Address


DISCLAIMER NOTE: This map is prepared for the inventory of real property found within this jurisdiction and is compiled from aerial photography, recorded deeds, plats, and other imagery, data and public records. Users of this map are hereby notified that the aforementioned primary public information sources should be consulted for verification of the information contained on this map. This jurisdiction, and the mapping companies involved in preparing it, assume no legal responsibilities for the information contained on this map.


Coordinate System based on Georgia State Plane System.
West Zone - NAD83


TILES:

170435	16-1153	16-1224	16-1223
	20-0323	16-1225	16-1225

SCALE 1"=100'







City of Marietta, Georgia
- GIS Department -
205 Lawrence Street - Marietta, Georgia - 30060