


- CADASTRAL -

16-1237

Plot Date: July 07, 1998
Revision Date:



LEGEND:

- County Parcel
- Parcel Lines
- Lot Lines
- City Limit Lines
- ROW Lines
- Parcels Outside Landlot
- Undefined Parcels

25	Parcel No.
13	Lot No.
360	Address

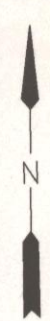
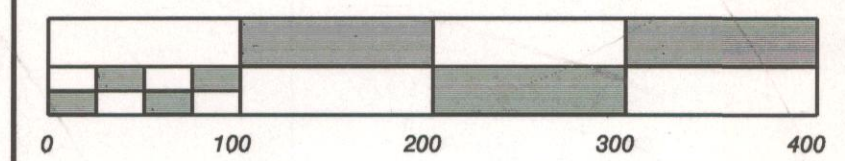
DISCLAIMER NOTE: This map is prepared for the inventory of real property found within this jurisdiction and is compiled from aerial photography, recorded deeds, plats, and other imagery, data and public records. Users of this map are hereby notified that the aforementioned primary public information sources should be consulted for verification of the information contained on this map. This jurisdiction, and the mapping companies involved in preparing it, assume no legal responsibilities for the information contained on this map.

Coordinate System based on Georgia State Plane System.
West Zone - NAD83

TILES:

185435	16-1212	16-1236	16-1237	16-1238
			16-1284	

SCALE 1"=100'



City of Marietta, Georgia
- GIS Department -

205 Lawrence Street - Marietta, Georgia - 30060

