


- CADASTRAL -

17-0148

Plot Date: February 19, 2003
Revision Date:



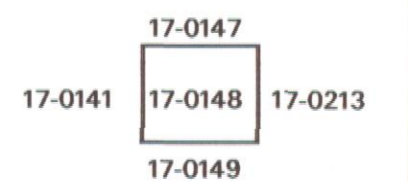
LEGEND:

- | | | | |
|--|------------------|--|-------------------------|
| | Parcel Lines | | County Parcel |
| | Lot Lines | | Parcels Outside Landlot |
| | City Limit Lines | | Undefined Parcels |
| | ROW Lines | | |
| | School Exempt | | |
- 25 - Parcel No.
 13 - Lot/Suite No.
 360 - Address

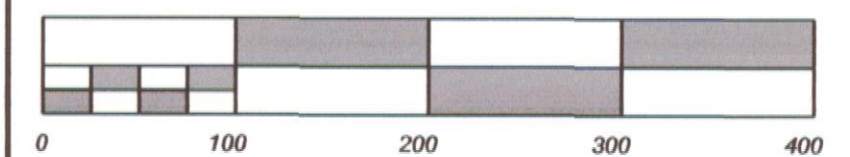
DISCLAIMER NOTE: This map is prepared for the inventory of real property found within this jurisdiction and is compiled from aerial photography, recorded deeds, plats, and other imagery, data and public records. Users of this map are hereby notified that the aforementioned primary public information sources should be consulted for verification of the information contained on this map. This jurisdiction, and the mapping companies involved in preparing it, assume no legal responsibilities for the information contained on this map.

Coordinate System based on Georgia State Plane System.
 West Zone - NAD83

TILES:



SCALE 1"=100'



City of Marietta, Georgia
 - GIS Department -

205 Lawrence Street - Marietta, Georgia - 30060