










# TAX MAP 17-0574

Plot Date: August 22, 2006

### Legend

-  Parcel Lines
  -  Creek Parcel Lines
  -  City Limit Lines
  -  ROW Lines
  -  School Tax Exempt
  -  Parcels Inside Landlot
  -  Parcels Outside Landlot
  -  Cobb County Parcels
  -  Unidentified Parcels
- 25 Parcel  
 15 Lot  
 1530 Address

### Reference Area:

17-0506	17-0575	17-0578
17-0507	17-0574	17-0579
17-0508	17-0573	17-0580



1 = 100 Feet



**DISCLAIMER NOTE:** This map is prepared for the inventory of real property found within this jurisdiction and is compiled from aerial photography, recorded deeds, plats, and other imagery, data and public information. The user of this map is advised that the user should be consulted for verification of the information shown on this map. This jurisdiction, and the user, assume no legal liability for any errors or omissions on this map.

*Parcel 22 split out of 17-05740-004(4)*

*All realigned per exemption plat EP 2005-41*

*Parcel 4(4), 5, 6, 22*



GIS Department

205 Lawrence Street - Marietta, Georgia 30060

[www.mariettaga.gov](http://www.mariettaga.gov)

