

- **CADASTRAL** -

17-0656

Plot Date: October 02, 1996

Revision Date:



LEGEND:

	County Parcel
	Parcel Lines
	Parcels Outside Landlot
	Lot Lines
	Undefined Parcels
	City Limit Lines
	ROW Lines

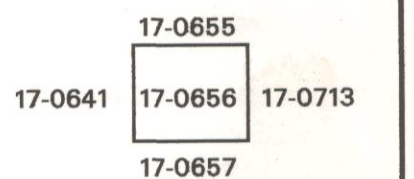
25	- Parcel No.
13	- Lot No.
360	- Address

DISCLAIMER NOTE: This map is prepared for the inventory of real property found within this jurisdiction and is compiled from aerial photography, recorded deeds, plats, and other imagery, data and public records. Users of this map are hereby notified that the aforementioned primary public information sources should be consulted for verification of the information contained on this map. This jurisdiction, and the mapping companies involved in preparing it, assume no legal responsibilities for the information contained on this map.

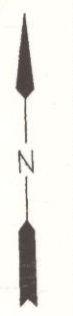

Coordinate System based on Georgia State Plane System.
West Zone - NAD83

TILES:

195425
195420



SCALE 1"=100'



City of Marietta, Georgia
- GIS Department -

205 Lawrence Street - Marietta, Georgia - 30060

