


**- CADASTRAL -**

# 17-0713

Plot Date: December 02, 1999

Revision Date:



**LEGEND:**

	County Parcel
	Parcels Outside Landlot
	Undefined Parcels
	Parcel Lines
	Lot Lines
	City Limit Lines
	ROW Lines

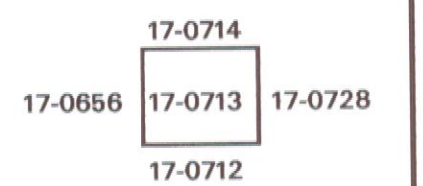
25 - Parcel No.  
13 - Lot No.  
360 - Address

**DISCLAIMER NOTE:** This map is prepared for the inventory of real property found within this jurisdiction and is compiled from aerial photography, recorded deeds, plats, and other imagery, data and public records. Users of this map are hereby notified that the aforementioned primary public information sources should be consulted for verification of the information contained on this map. This jurisdiction, and the mapping companies involved in preparing it, assume no legal responsibilities for the information contained on this map.

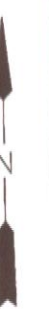
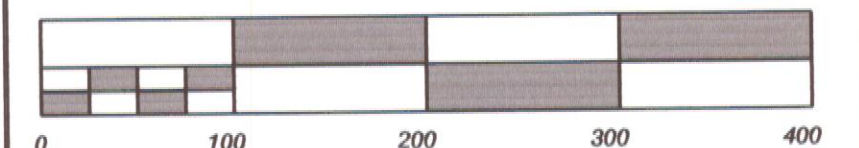
Coordinate System based on Georgia State Plane System.  
West Zone - NAD83

**TILES:**

195425  
195420



**SCALE 1"=100'**



**City of Marietta, Georgia**  
- GIS Department -

205 Lawrence Street - Marietta, Georgia - 30060

