

- CADASTRAL -

17-0858

Plot Date: February 18, 2004

Revision Date:




City of Marietta
Geographic Information Systems
205 Lawrence Street
Marietta, Georgia 30060

LEGEND:



Parcel Lines




County Parcel



Lot Lines



Parcels Outside Landlot




City Limit Lines



Undefined Parcels



ROW Lines



School Exempt

25 - Parcel No.
13 - Lot/Suite No.
360 - Address

DISCLAIMER NOTE: This map is prepared for the inventory of real property found within this jurisdiction and is compiled from aerial photography, recorded deeds, plats, and other imagery, data and public records. Users of this map are hereby notified that the aforementioned primary public information sources should be consulted for verification of the information contained on this map. This jurisdiction, and the mapping companies involved in preparing it, assume no legal responsibilities for the information contained on this map.

**Coordinate System based on Georgia State Plane System.
West Zone - NAD83**

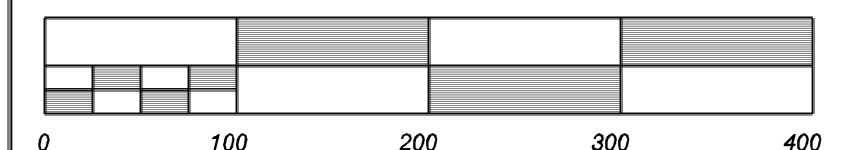
TILES:

17-0859

17-0798 17-0858 17-0869

17-0857

SCALE 1"=100'



City of Marietta, Georgia
- GIS Department -

205 Lawrence Street - Marietta, Georgia - 30060